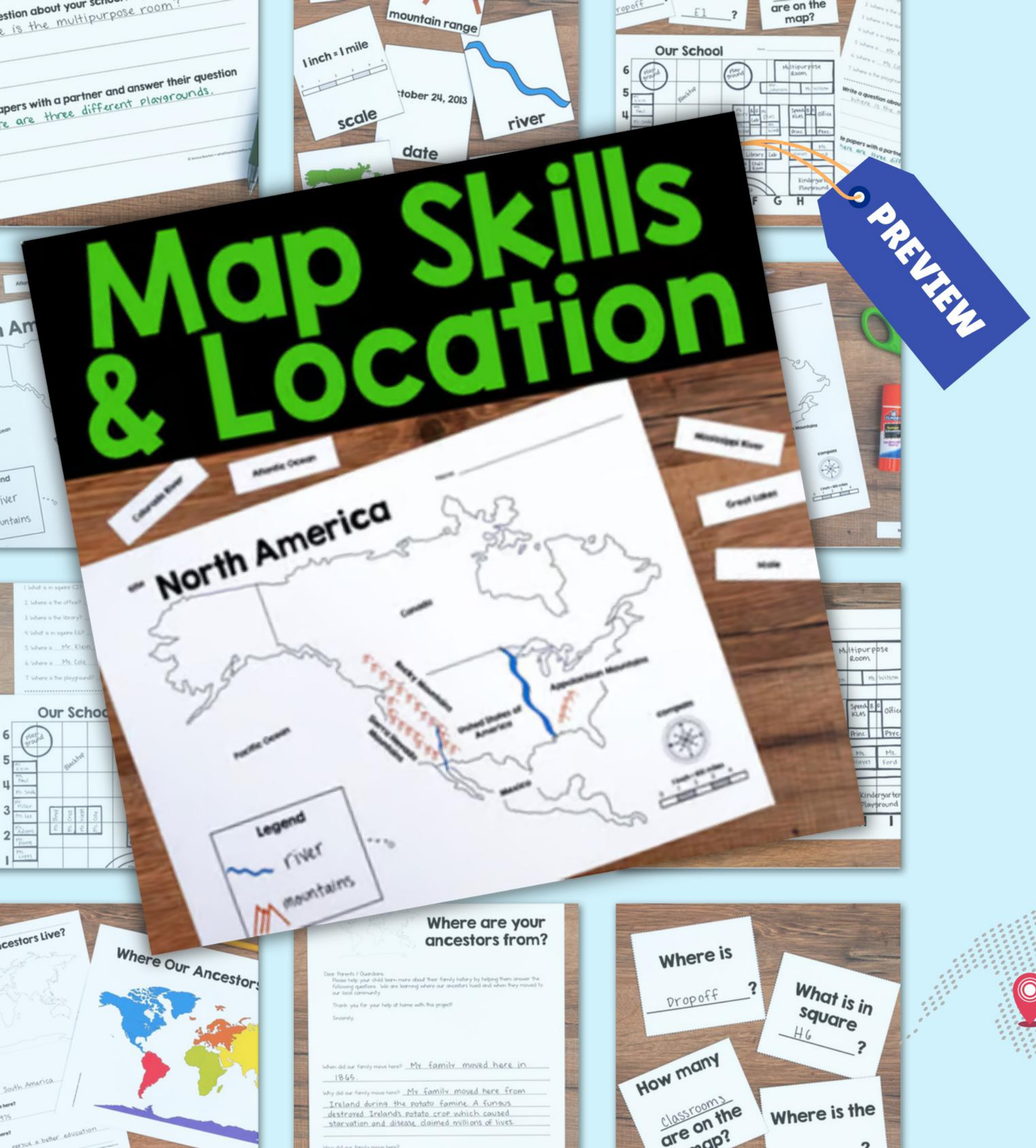

Teach Map Skills with Confidence

2ND – 4TH GRADES

MAP SKILLS & LOCATION

NORTH AMERICA MAPS AND LANDFORMS

KEEP SCROLLING TO SEE WHAT'S INSIDE!

WHAT YOU'LL GET

- **Letter & Number Grid Maps –** Classroom, school, and neighborhood maps teach students to read and interpret grids for confident navigation.
- **Map of North America –** Label and explore key landforms while learning essential map components and building geography knowledge.
- **Where Did Your Ancestors Live? –** Research and trace heritage for a meaningful link between personal history and geography.



LETTER NUMBER GRID MAPS

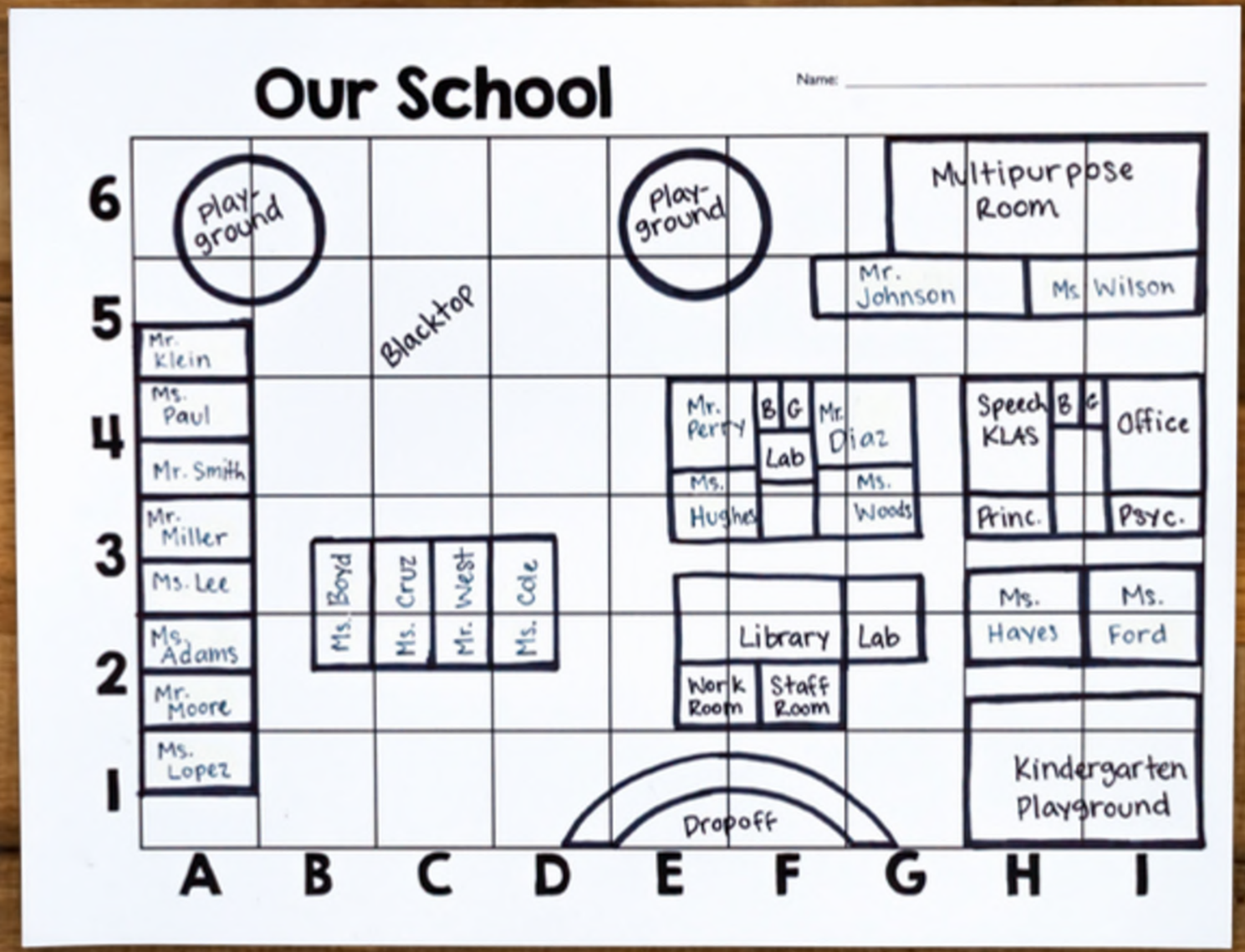

LETTER NUMBER GRID MAPS

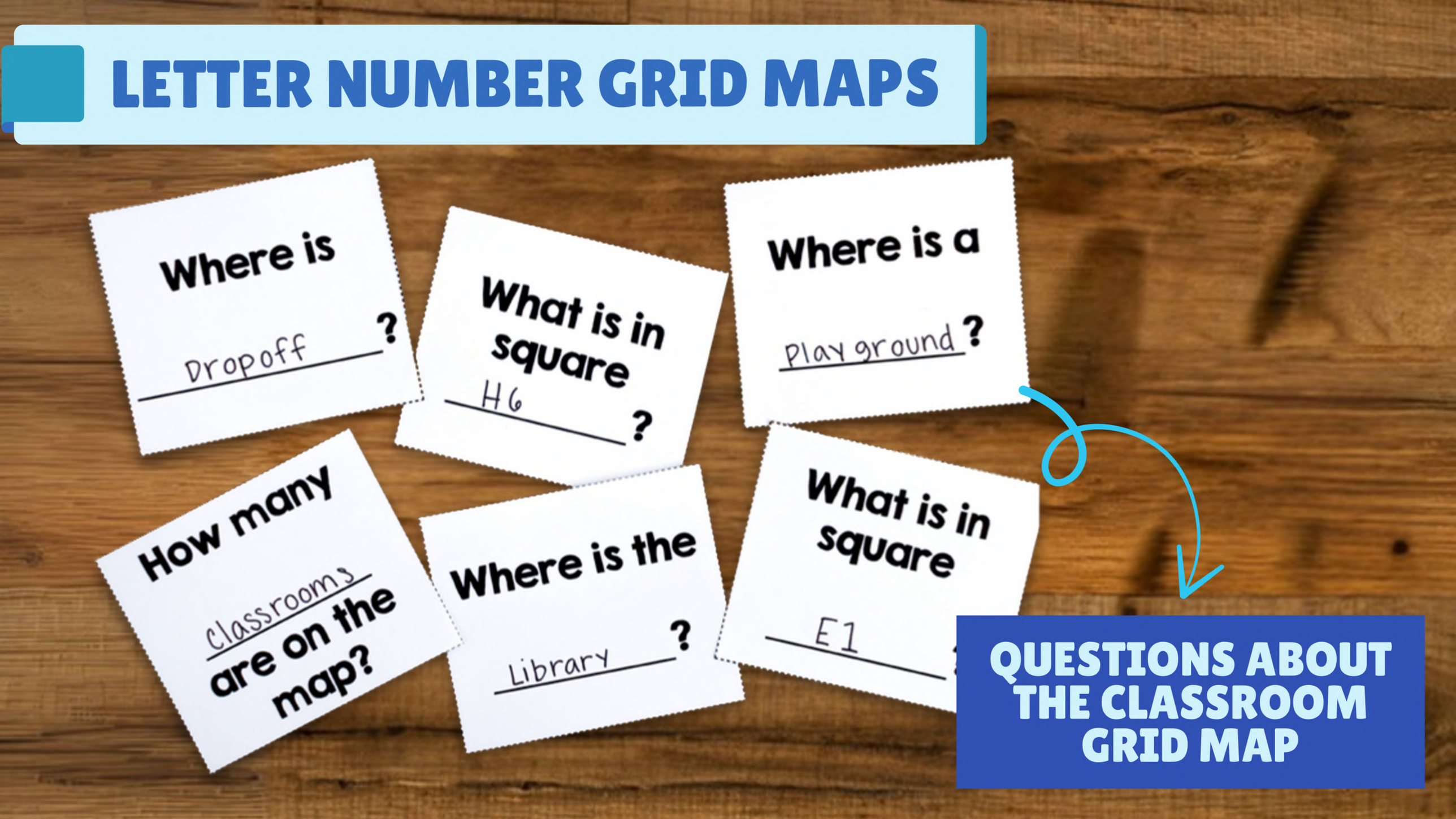

QUESTIONS ABOUT THE CLASSROOM GRID MAP

LETTER NUMBER GRID MAPS

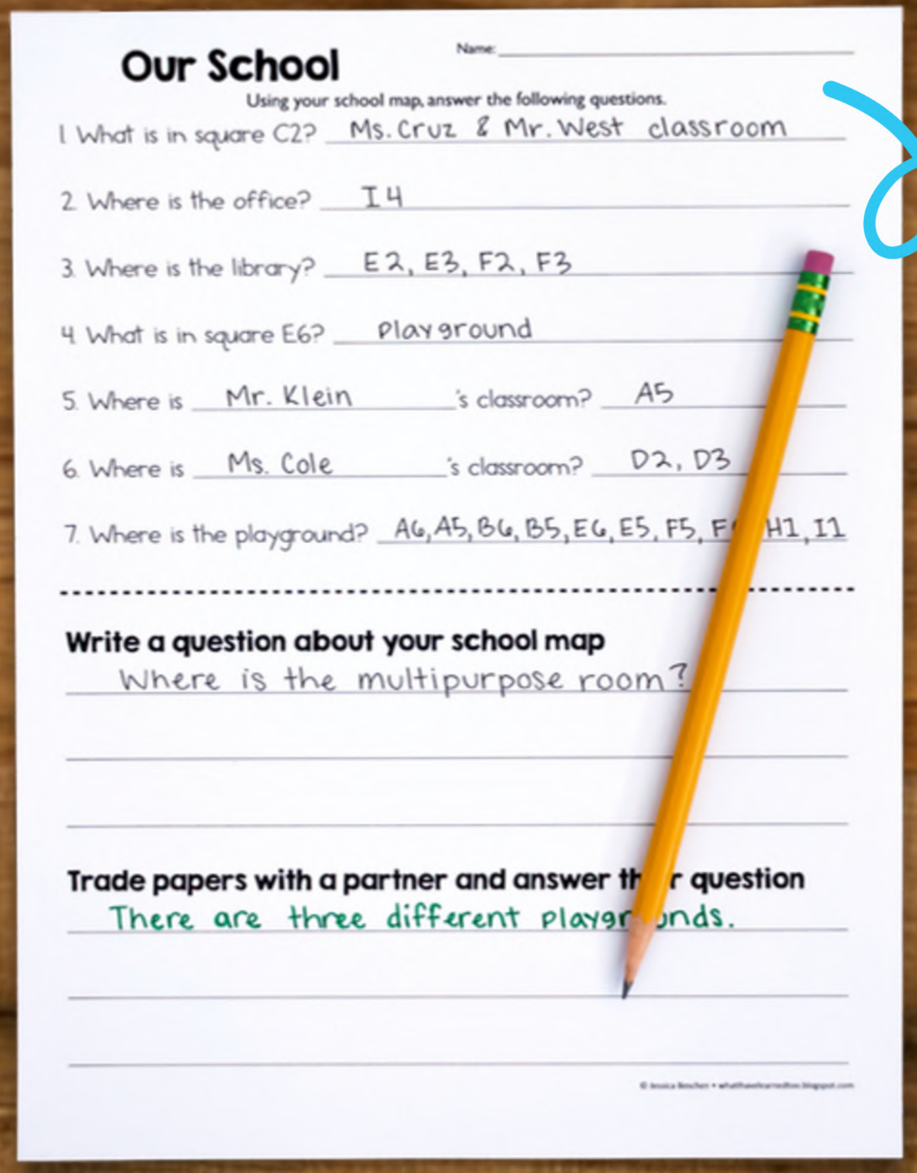

Our School

Name: _____

Using your school map, answer the following questions.

1. What is in square C2? Ms. Cruz & Mr. West classroom
2. Where is the office? I4
3. Where is the library? E2, E3, F2, F3
4. What is in square E6? Playground
5. Where is Mr. Klein 's classroom? A5
6. Where is Ms. Cole 's classroom? D2, D3
7. Where is the playground? A6, A5, B6, B5, E6, E5, F5, F[illegible] H1, I1

Write a question about your school map

Where is the multipurpose room?

Trade papers with a partner and answer th[illegible]r question

There are three different playgr[illegible]nds.

© Jessica Boschert • whatthewelearnedtoo.blogspot.com

QUESTIONS ABOUT THE CLASSROOM GRID MAP

What is in square H6 ?

Where is Dropoff ?

What is in square E1 ?

How many classrooms are on the map?

Where is a Playground ?

Where is the Library ?

Our School

Name: _____



Our School

Name: _____

Using your school map, answer the following questions.

1. What is in square C2? Ms. Cruz & Mr. West classroo
2. Where is the office? I4
3. Where is the library? E2, E3, F2, F3
4. What is in square E6? playground
5. Where is Mr. Klein 's classroom? A5
6. Where is Ms. Cole 's classroom? D2 D3
7. Where is the playground? A6, A5, B6, B5, E6, E5 5, F6, H1, I1

Write a question about your school map

Where is the multipurpose roo 7

te papers with a partner and answe their question

here are three different pla rounds.

MAP OF NORTH AMERICA



Colorado River

Atlantic Ocean

Mississippi River

Great Lakes

scale



















WHERE DID YOUR ANCESTORS LIVE?





WHY IT'S VALUABLE FOR TEACHERS



Complete & Ready-to-Use

All lesson materials, activities, and supports are prepared for you—just print and teach.



Differentiated Support

Sentence frames, vocabulary cards, and scaffolded activities meet the needs of diverse learners.



Builds Real-World Skills

Students gain practical navigation and geography skills they can apply beyond the classroom.

TEACHERS LOVE IT!

My students were actively engaged in the learning provided in these activities. They dived deeply into the content and were eager to share their learning with their peers. I will definitely be using this again year after year. It was perfect for our unit study!

martha E.



Perfect worksheets to start with my Newcomer 2nd grade students at the beginning of the year for social studies.

Lauren K.



My passion is making learning accessible to all students.
I love scaffolding learning, breaking down the concepts and building them up so that students can see the connections.
I love figuring out the small components that build up to the big ideas and helping students see it all.



teach MATH | teach SCIENCE | teach READING | teach WRITING

What I have LEARNED